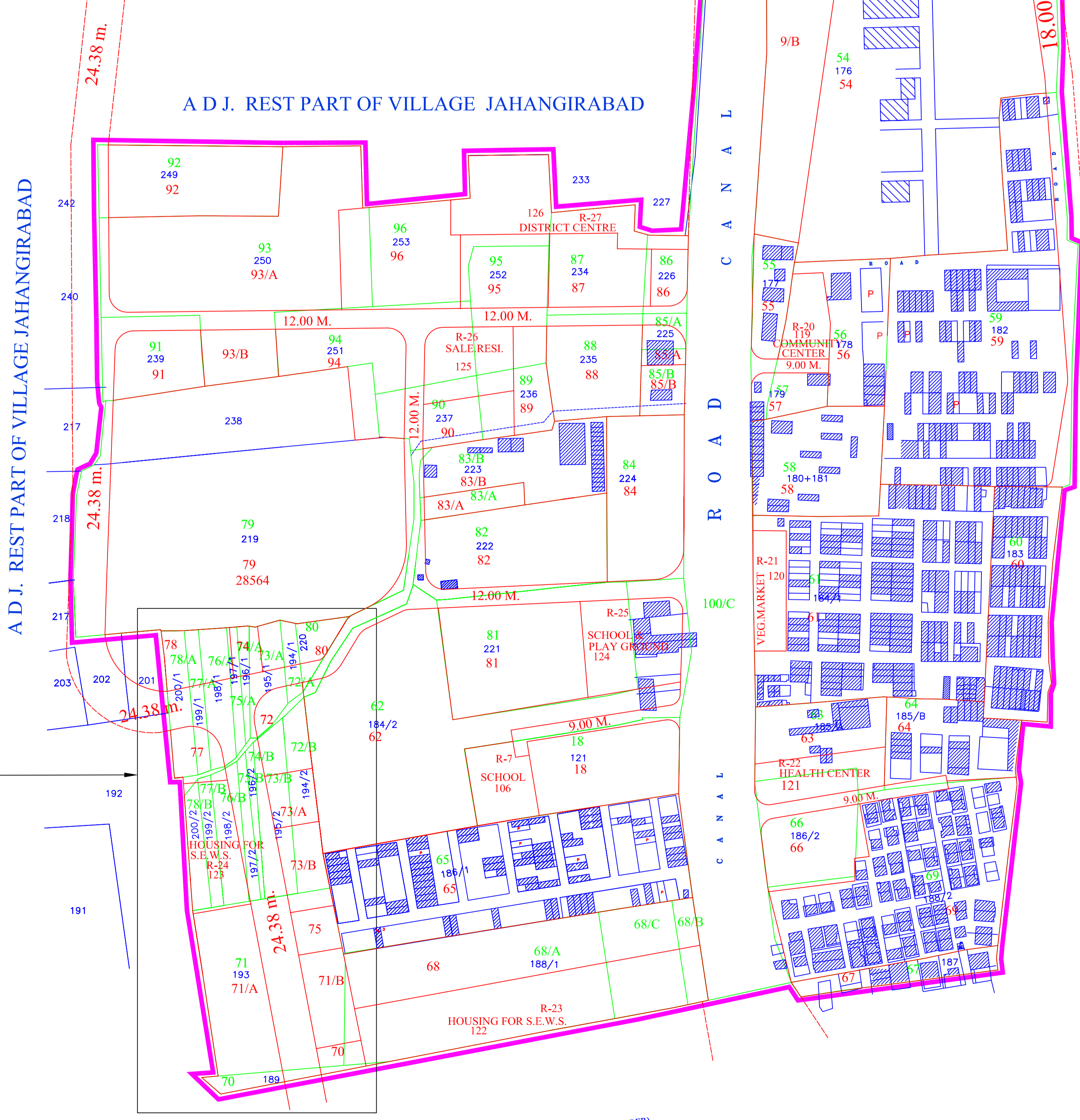
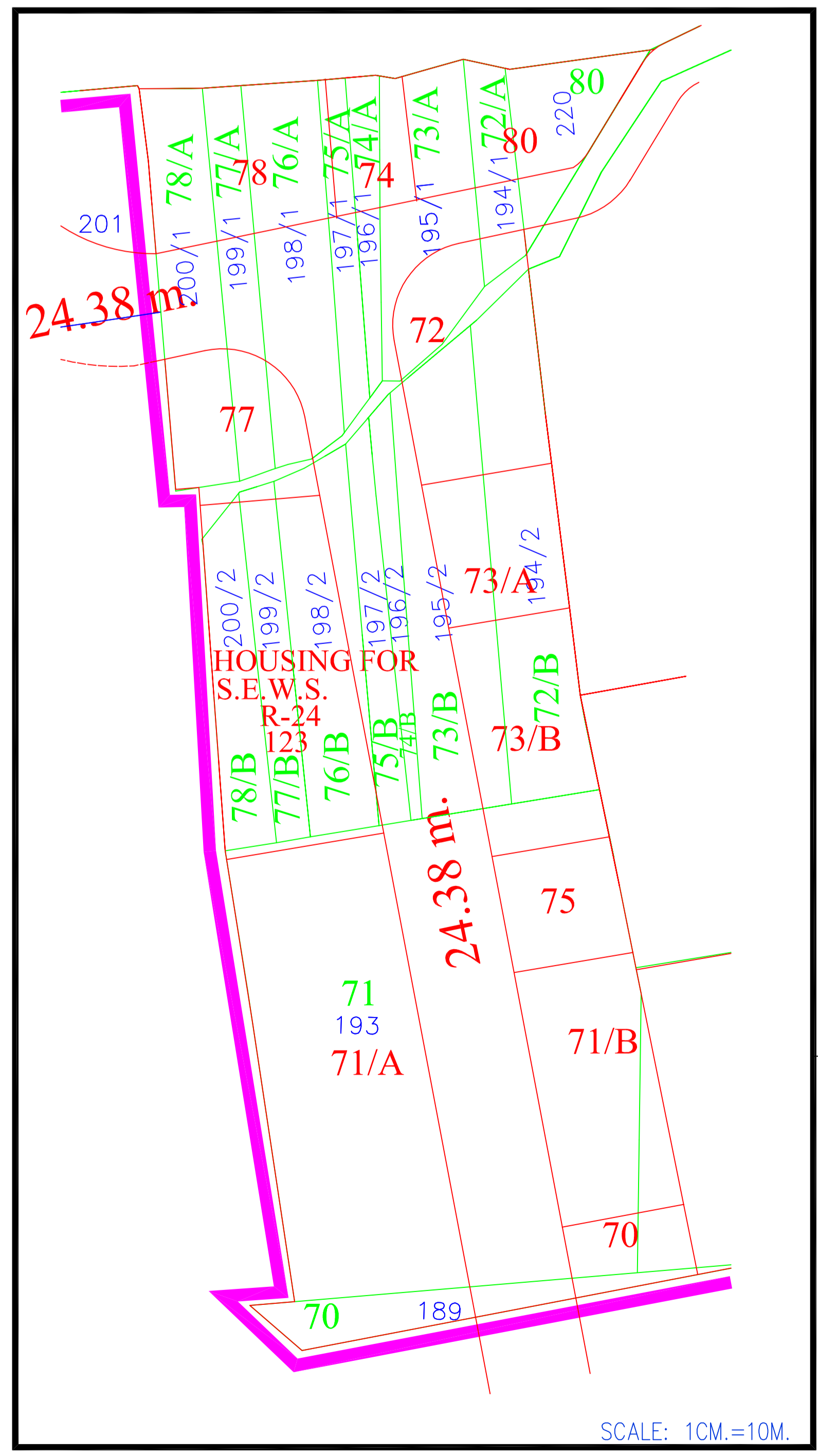
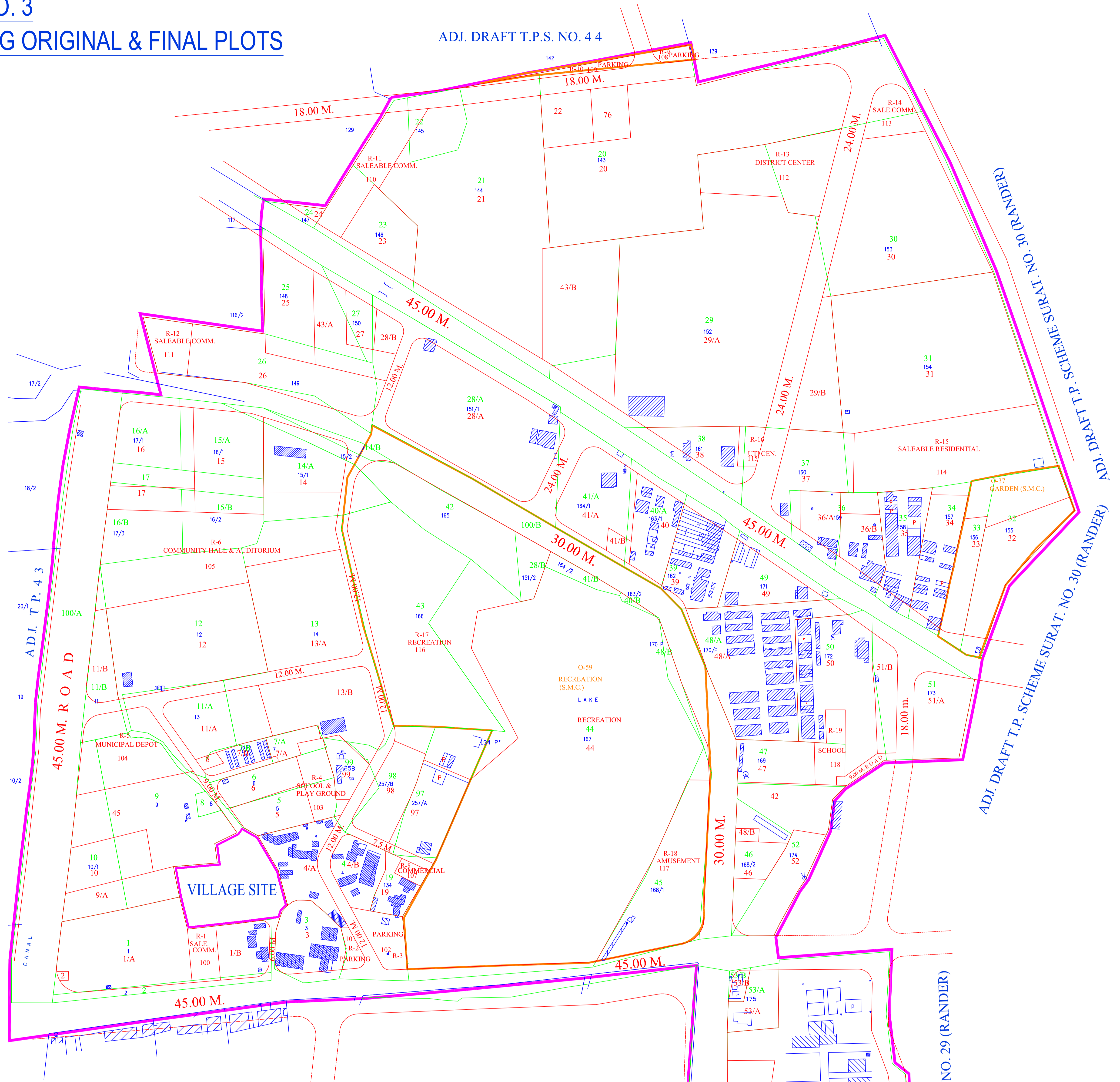


DRAFT TOWN PLANNING SCHEME SURAT NO. 42 (JAHANGIRABAD)

PLAN NO. 3

SHOWING ORIGINAL & FINAL PLOTS

ADJ. DRAFT T.P.S. NO. 44



LEGEND.

- (1) BOUNDARY OF T.P. SCHEME.
- (2) BOUNDARY OF R.S. NO.....
- (3) BOUNDARY OF ORIGINAL PLOT....
- (4) BOUNDARY OF FINAL PLOT.....
- (5) ORIGINAL PLOT NO. SHOWN THUS... 42
- (6) FINAL PLOT NO. SHOWN THUS..... 42
- (7) T.P.SCHEME ROAD.....
- (8) PUBLIC PURPOSE.....
- (9) RESERVATION AS PER D.P.(SUDA)1996....
- (10) D.P.(SUDA) ROAD

 SURAT MUNICIPAL CORPORATION TOWN PLANNING DEPARTMENT	
SCALE: 1CM.=20M.	DRAFT TOWN PLANNING SCHEME SURAT NO. 42 (JAHANGIRABAD)
DRG. NO..	PLAN NO. 3
DATE: 11/8/2000	SHOWING ORIGINAL & FINAL PLOTS
H.D'MAN.	DY. TOWN PLANNER
SUPERVISOR	TOWN PLANNER.
JUNIOR ENGINEER.	TOWN DEV. OFFICER
	COMMISSIONER.

ADJ. DRAFT TOWN PLANNING SCHEME SURAT NO. 29 (RANDE)