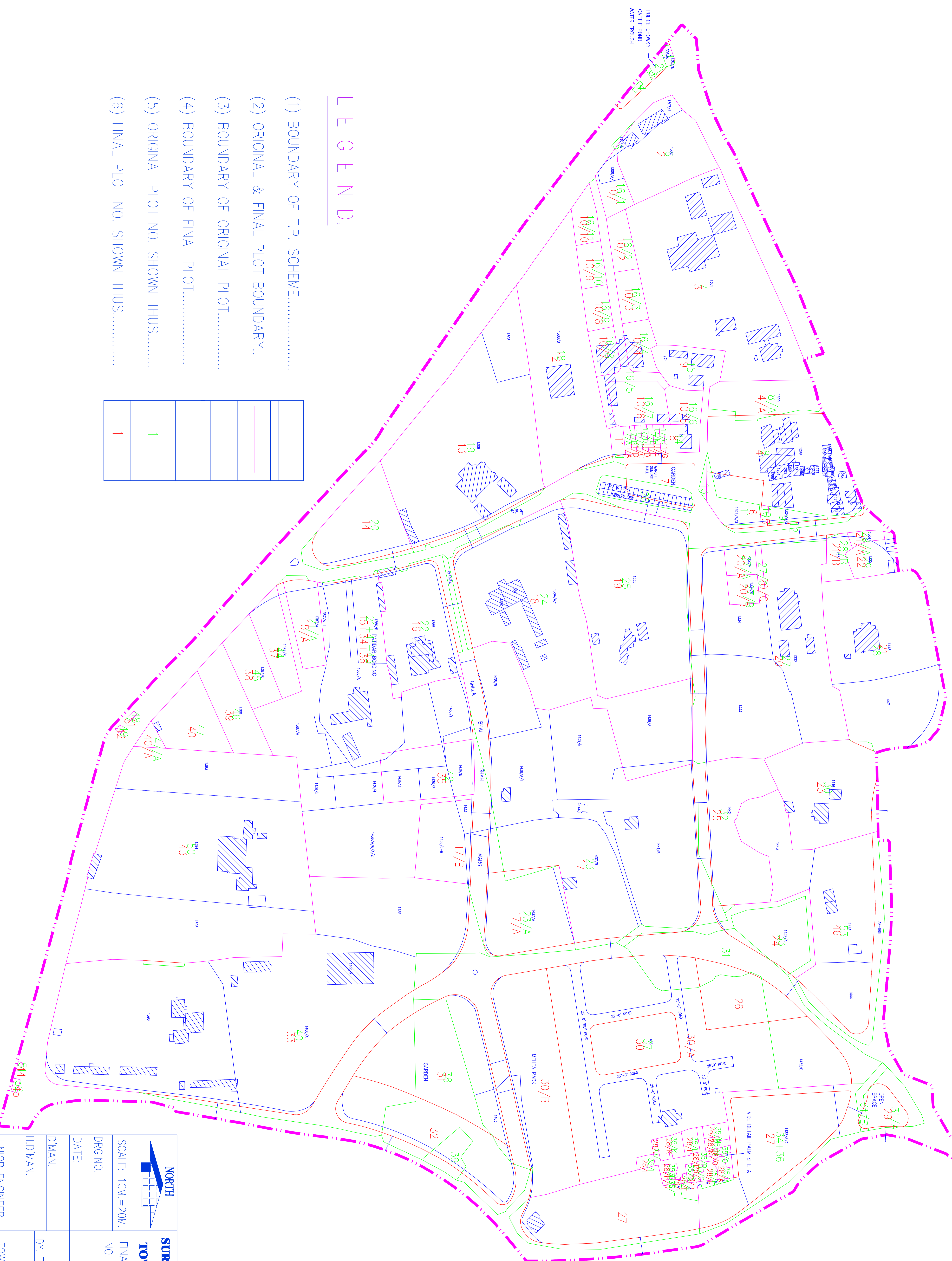

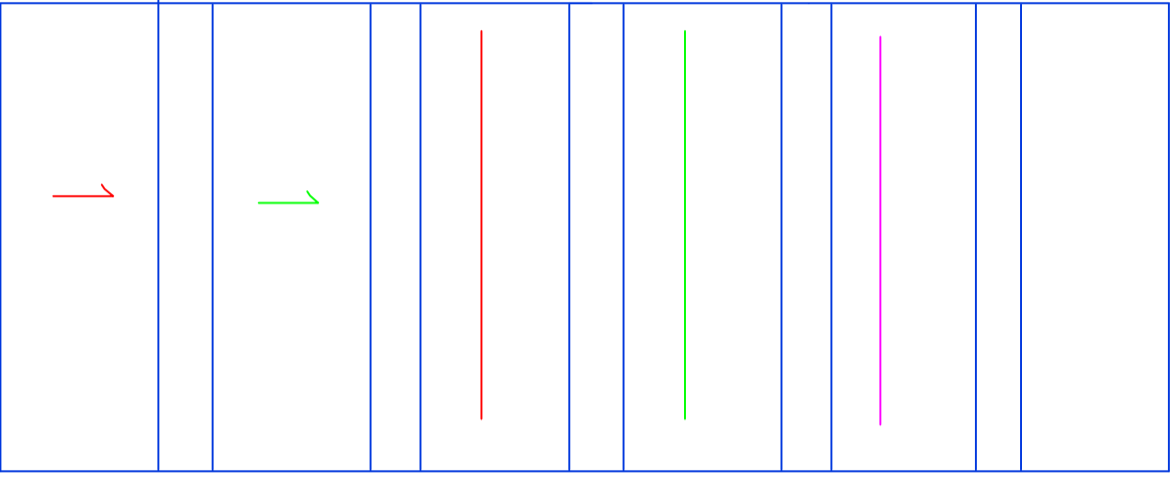


FINAL TOWN PLANNING SCHEME SURAT NO.2 (NANPURA)



LEGEND.

- (1) BOUNDARY OF T.P. SCHEME.....
- (2) ORIGINAL & FINAL PLOT BOUNDARY..
- (3) BOUNDARY OF ORIGINAL PLOT.....
- (4) BOUNDARY OF FINAL PLOT.....
- (5) ORIGINAL PLOT NO. SHOWN THUS.....
- (6) FINAL PLOT NO. SHOWN THUS.....



SURAT MUNICIPAL CORPORATION
TOWN PLANNING DEPARTMENT
 SCALE: 1CM = 20M.
 FINAL TOWN PLANNING SCHEME SURAT
 NO. 2 (NANPURA)

DRG.NO.	DATE:	DY. TOWN PLANNER	DIRECTOR OF PLANNING
D'MAN.		H.D'MAN.	COMMISSIONER.
JUNIOR ENGINEER.		TOWN PLANNER.	